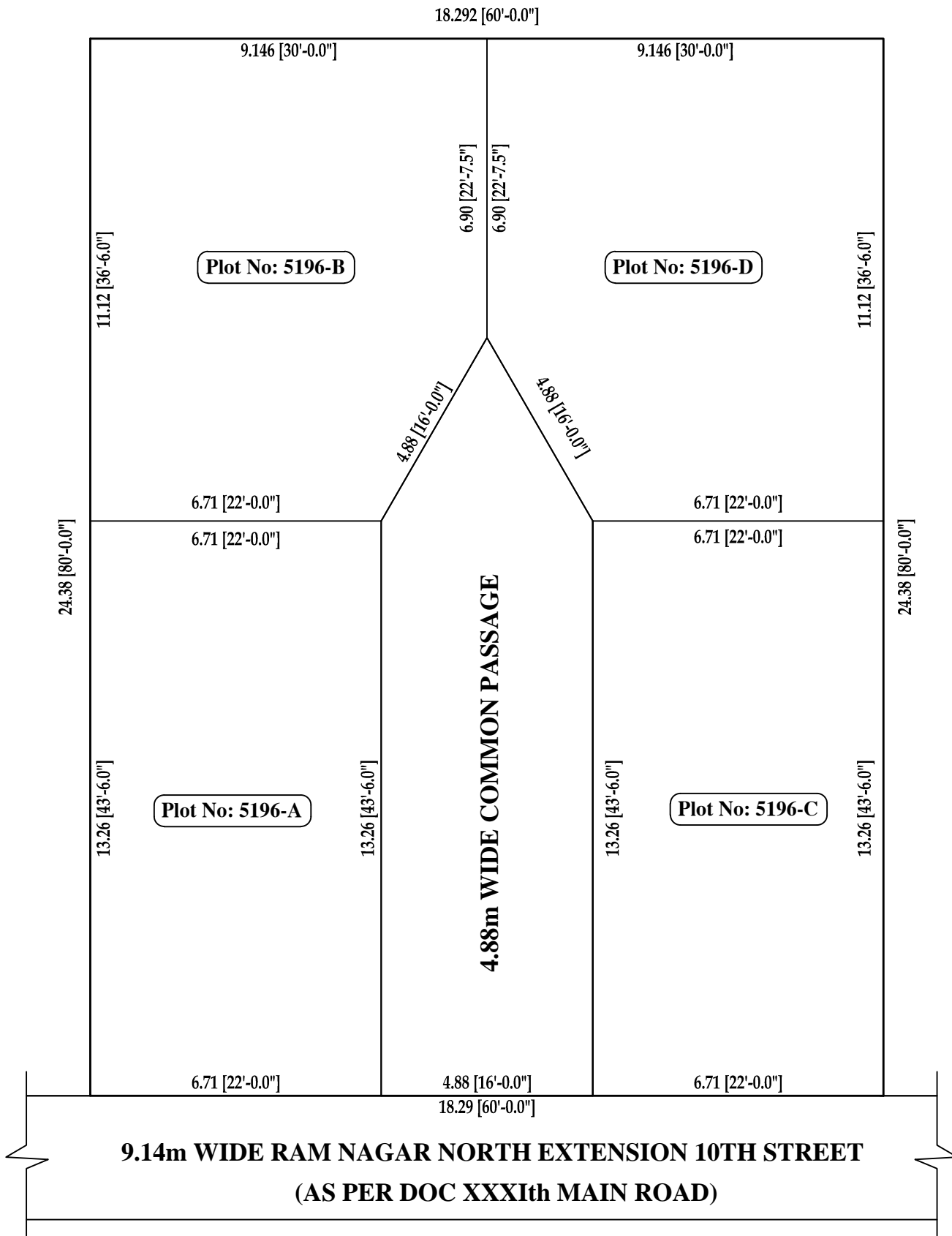


**DRAWING TITLE**

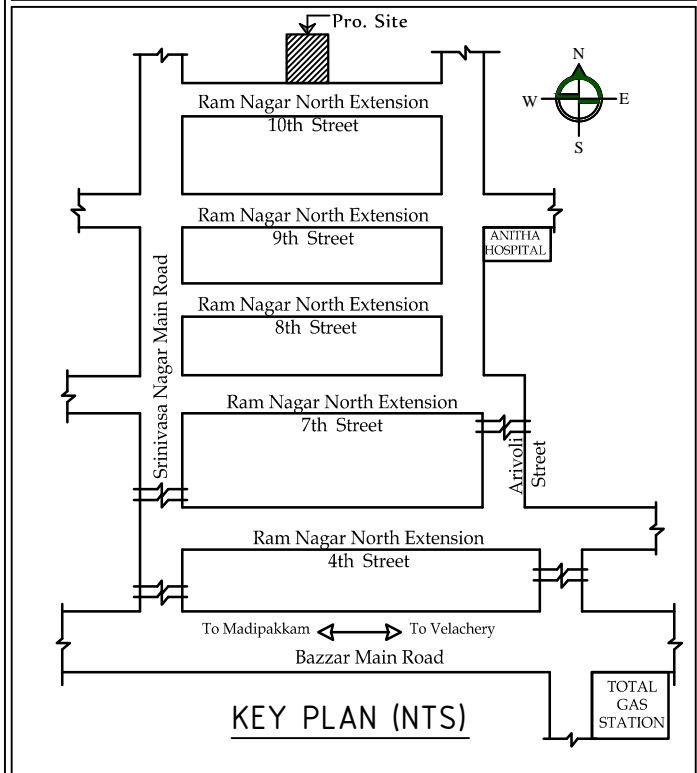
**PLAN SHOWING THE PROPOSED SUB-DIVISION OF RESIDENTIAL PLOT IN PLOT No: 5196, RAM NAGAR NORTH EXTENSION 10th STREET, (AS PER DOC XXXI-th MAIN ROAD), IN OLD S.No: 82 & 83, PATTA No: 19401, AS PER PATTA NEW S.No: 82/8 & 83/24 OF MADIPAKKAM VILLAGE, ZONE:14, DIVISION : 169, GREATER CHENNAI CORPORATION.**

**AREA DETAILS**

Plot Area (As Per Doc)	4800.00 Sq.ft	445.93 Sqm
Plot Area (As Per Patta)	4843.80 Sq.ft	450.00 Sqm
Least Area	4800.00 Sq.ft	445.93 Sqm
Plot No: 5196-A	957.00 Sq.ft	88.91 Sqm
Plot No: 5196-B	1039.57 Sq.ft	96.58 Sqm
Plot No: 5196-C	957.00 Sq.ft	88.91 Sqm
Plot No: 5196-D	1039.57 Sq.ft	96.58 Sqm
Passage Area	806.86 Sq.ft	74.95 Sqm



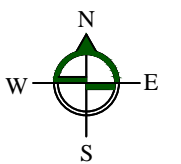
**PROPOSED SUB-DIVISION PLAN**



**REFERENCE**

PROPOSED -

ROAD -



OWNER / POWER AGENT

LICENSED SURVEYOR